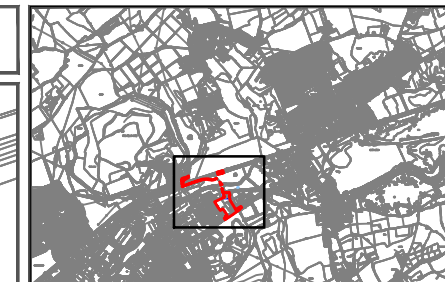
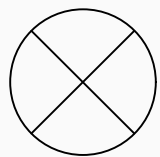


Map referred to in The Kent County Council (Sturry Link Road) (Compulsory Purchase) Order 2023

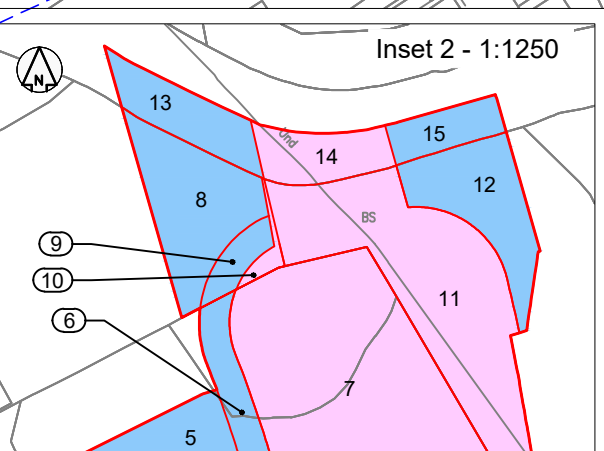
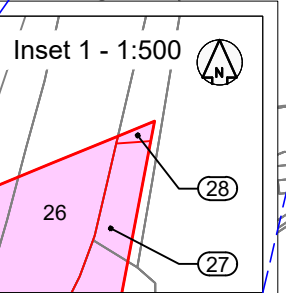
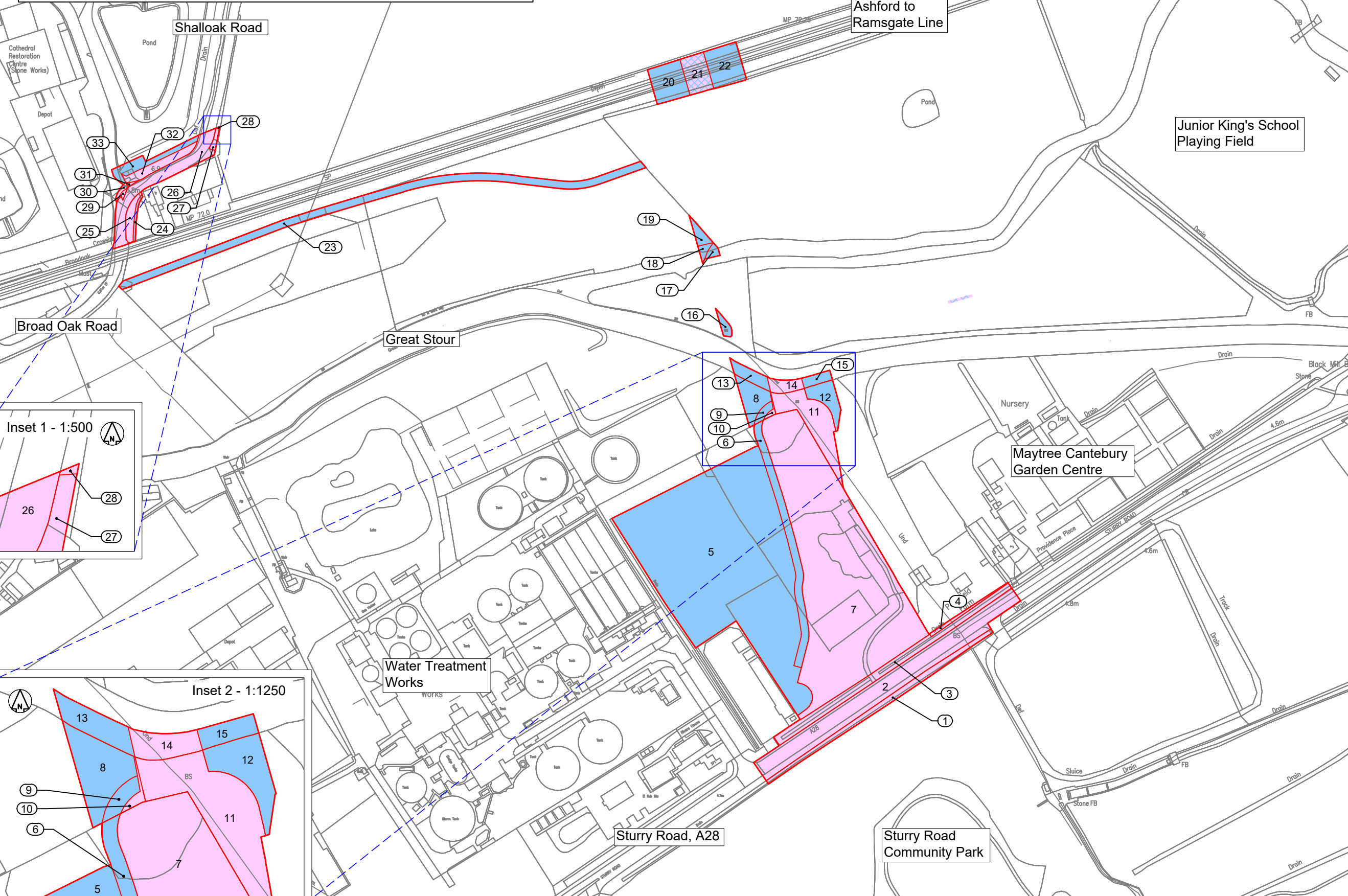
THE COMMON SEAL OF THE KENT COUNTY COUNCIL  
WAS HEREUNTO AFFIXED IN THE PRESENCE OF:

(AUTHORISED SIGNATORY)

DATED THIS ..... DAY OF ..... 2023

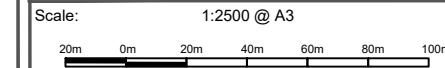


- Key:
- Order Limits
  - Permanent acquisition of all interests
  - Permanent acquisition of airspace and permanent acquisition of new rights at ground level
  - Permanent acquisition of new rights



Client:

Title: Map referred to in The Kent County Council (Sturry Link Road) (Compulsory Purchase) Order 2023  
Sheet 1 of 1



Dwg Ref: N:\CAD Team\Sturry Link Road\Sturry\_Link\_Road\_CPO\_Plan\_R12\_18052023.dwg

Plan Ref: SLR\_CPO\_12

Crown copyright and database rights 2022 Ordnance Survey 100032379. You are permitted to use this data solely to enable you to respond to, or interact with, the organisation that provided you with the data. You are not permitted to copy, sub-license, distribute or sell any of this data to third parties in any form. Crown copyright material is reproduced with the permission of Land Registry under delegated authority from the Controller of HMSO. May contain public sector information licensed under the Open Government Licence v3.0.

	Date: 19.05.2023	Drawn by: GJ
	Rev: 12	Checked: KC

